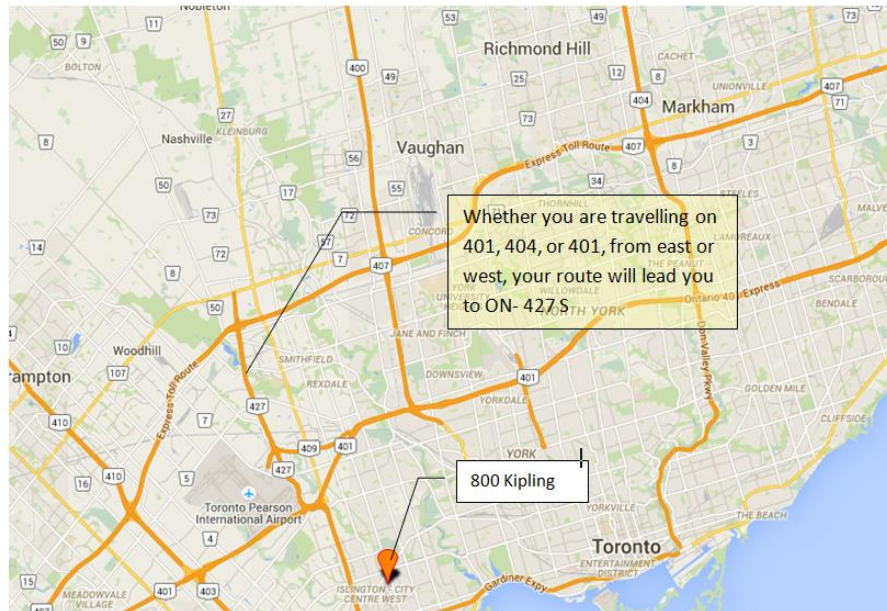


# DIRECTIONS TO 800 KIPLING AVENUE

- **Driving directions**
  - [401 travelling eastbound to 427 S](#)
  - [401 travelling westbound to 427S](#)
  - [407 travelling eastbound to 427S](#)
  - [407 travelling westbound to 427S](#)
  - [QEW Travelling Eastbound to Gardiner Expressway](#)
  - [Westbound on Gardiner Expressway](#)
- [\*\*Walking from Kipling TTC Subway Station to Kipling Complex\*\*](#)
- [\*\*TTC\*\*](#)
- [\*\*Map of Kipling Complex\*\*](#)

# Driving Directions to 800 Kipling from the North/Northeast/Northwest



## **F. 401 travelling eastbound to 427 S**

1. Take the ON-427 exit toward Renforth Drive, keep left
2. Follow signs for Ontario 427N/Ontario 427S, keep right at the fork
3. Follow signs for ON427S and merge onto ON-427S.
4. Follow directions under E, the box to the right

## **G. 401 travelling westbound to 427S**

1. Take EXIT 352 to merge onto ON-427S
2. Follow directions in the box to the right

## **H. 407 travelling eastbound to 427S**

1. Take exit 58 to merge onto ON-427 S
2. Take exit 58 to merge onto ON-427 S
3. Follow directions under E, the box to the right

## **I. 407 travelling westbound to 427S**

1. Take exit 66 to merge onto ON-400 S toward Toronto
2. Take the Ontario 401 W/Ontario 401 E exit on the left, keep right at the fork
3. Follow signs for Ontario 401 and merge onto On-401 W
4. Take exit 352 to merge onto 427S
5. Follow directions under E, the box to the right

## **E. Heading South on ON-427S from 401, 404 or 407**

1. Take the Burnhamthorpe East exit (signs for Burnhamthorpe Rd. E.)
2. Turn left on Burnhamthorpe, heading east towards Kipling Avenue.
3. Turn right, heading south, on Kipling Avenue.
4. Travel south on Kipling. On route, you will
  - a. Go under the Bloor/Dundas overpass
  - b. Proceed through the Olivewood stoplight, and
  - c. TURN RIGHT at the Norsemen stoplight into the Kipling Complex.

If you miss the Norsemen entrance, there is another entrance a few 100 meters south, past the OPG sign, and; 2 more just past that.

# Driving Directions to 800 Kipling from Southwest on QEW/Gardiner Expressway

## QEW Travelling Eastbound to Gardiner Expressway

1. Travelling eastbound on the QEW to Gardiner Expressway take the Kipling Avenue Exit which exits onto Horner Road.
2. Follow Horner Rd. to Evans Ave.
3. Turn right onto Evans Avenue, stay in the right lane to turn right, heading north, onto Kipling Avenue.



EXITING FROM THE GARDINER EXPRESSWAY TO KIPLING AVENUE


4. Cross the Queensway heading northbound on Kipling, there are two stop lights
  - i. North Queen, and
  - ii. Norseman
5. Turn right at the Norseman stoplight into the Kipling Complex



# Driving Directions to 800 Kipling from Westbound on Gardiner Expressway



1. Travelling westbound on the Gardiner Expressway, as you approach Parklawn Rd., stay in the right lanes to merge into the collector lanes past the overpass west of Parklawn Rd.



2. Once you pass the Islington Avenue exit, merge into the right lane, if you are not already. Take the Kipling avenue exit, stay in the right lane to turn right, heading north, onto Kipling avenue

Follow steps 4 and 5 on page 2 to get to 800 Kipling Avenue

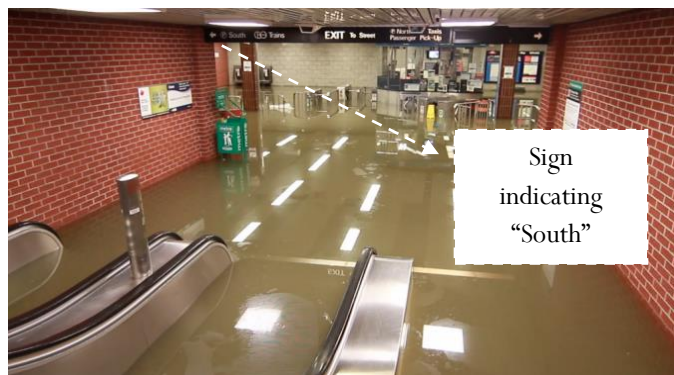
# Walking Directions From Kipling Subway to 800 Kipling Avenue



MAP OF KIPLING SUBWAY COMPLEX; YOU WILL BE EMERGING FROM THE STATION TO THE SOUTH LOT

It is advisable that you board the train on the last car, so when you exit the train at Kipling you will be at the west end of the platform.

1. At the west end of the platform, take the escalator down to the Lower Concourse
2. Look for the SOUTH sign on your top left as you reach the bottom of the escalator
3. Go through the turnstile to the left of the fare booth
4. Turn left to head to the exit to the south parking lot
5. Once you have emerged from the station to the South Lot, head south- east to the exit at the south end of Munster Avenue where it exits onto Kipling.

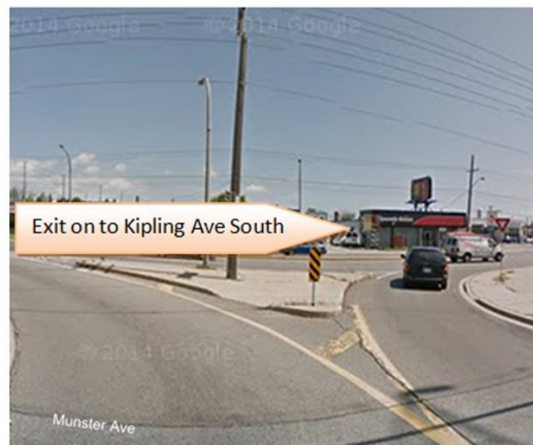


#2 TAKE THE ESCALATOR AT THE WEST END OF THE PLATFORM TO THE LOWER CONCOURSE, TURN LEFT (SOUTH) WHEN YOU EXIT THE TURNSTILE

## Walking Directions From Kipling Subway to 800 Kipling Avenue



6. Head south/to your right, on Kipling Avenue



#6 HEAD SOUTH ON KIPLING FROM THE MUNSTER AVENUE EXIT

7. There will be 2 stop lights (Olivewood Rd. and Norsemen St.)
8. The Kipling Complex entrance is at the Norsemen St. stoplight to your right.

---

Total time: Approximately 10 minutes from Kipling Subway to 800 Kipling

---

# Taking TTC to 800 Kipling Avenue

## TORONTO TRANSIT COMMISSION - SUBWAY



### Westbound on Line 2: Bloor/Danforth Line to Kipling Station

1. Exit at the Kipling Avenue Station and follow the directions below to head to the bus platform

### Southbound on Line 1: Yonge line to Bloor Station

1. When you board the train, try to get on or closest to the 6th car of the train because the stairs/escalator at the Bloor Station leading to Bloor/Danforth line are near the 6th car.
2. Exit the train at Bloor Station
3. Look for the signs directing you to the stairs/escalator leading to Line 2 Bloor-Danforth Subway Platform Level
4. Take the stairs/escalator to the Bloor/Danforth subway line platform
5. Look for signs on columns or above the tracks for Westbound train to Kipling Station.
6. Take the westbound train to Kipling station
7. Exit the train at the Kipling Avenue Station and follow the directions below to head to the bus platform

FYI:

- Stairs and an escalator leading to Line 2 Bloor-Danforth Subway Platform Level are located near the sixth car of the train (note: no down escalator Monday to Saturday from 6am to 10am)
- There is no direct elevator access to the Line 2 Bloor-Danforth. To change trains, take the elevator located at the north end of the Subway Platform up to the North Concourse, then take another elevator down to the Northbound Line 1 Yonge-University Platform then take a third elevator from that level to the Line 2 Bloor-Danforth Platform Level
- The DWA is located near the fourth car of the train

### **Southbound on Line 1: the University/Spadina line to St. George**

1. Exit at St. George Station, take the stairs/escalators down to the Bloor/Danforth platform
2. Board the westbound train to Kipling (TTC has signs visible above the tracks, or on the columns)
3. Exit at the Kipling Station and follow the directions below to head to the bus platform

FYI:

- Elevator to all levels is located near the first car of the train.
- Stairs leading to Bloor Danforth Platform Level are located near the first, third, fourth, and sixth cars of the train
- The DWA is located near the fifth car of the train

### **Directions to the Kipling Station Bus Platform to the #44 Kipling South Bus**

1. The East and West End escalators from the train platform will take you up to bus platforms, or take any stairs leading up to the platform.
2. Look for the 44 Kipling South sign on the south side of the concourse, facing condominium buildings, close to the Gateway concession stand.
3. Take 44 South Kipling bus to Norseman bus stop, the 4<sup>th</sup> stop.
4. The Kipling complex will be right in front of you as you exit the bus.



# Map of Kipling Complex

Ontario Power Generation  
Kipling Complex  
800 Kipling Avenue, Toronto ON M8Z 5G5

